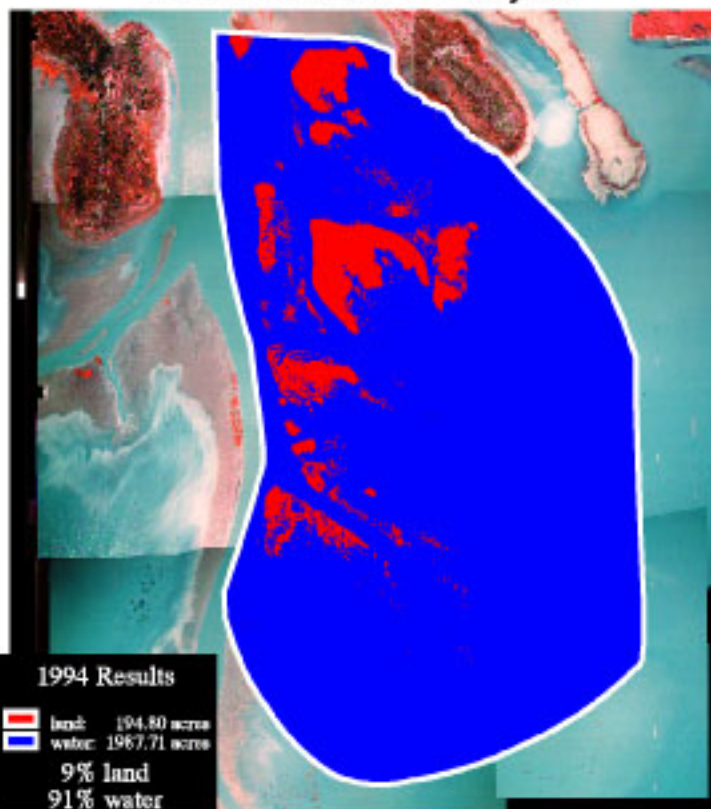


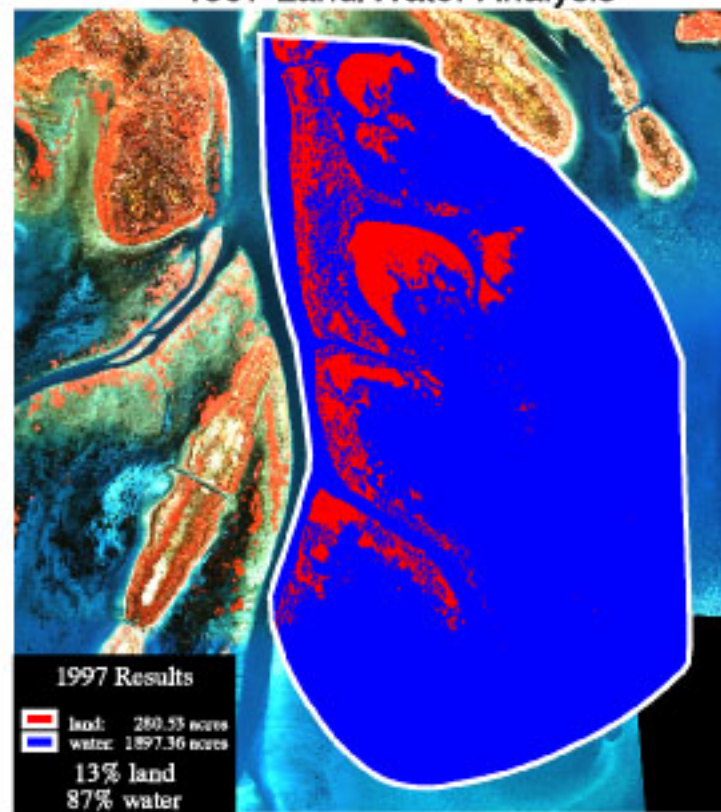
Atchafalaya Sediment Delivery (AT-02): 1994 & 1997 Land/Water Analyses



1994 Land/Water Analysis



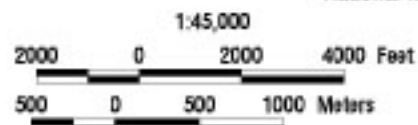
1997 Land/Water Analysis



Prepared by:
U.S. Department of the Interior
U.S. Geological Survey
National Wetlands Research Center
Lafayette, Louisiana
and
Louisiana Department of Natural Resources
Coastal Restoration Division
Thibodaux Field Office



Sources:
The 1:12,000 scale color
infrared aerial photography
was taken December 19, 1994
and November 24, 1997.



Federal Sponsor:
National Marine Fisheries Service



Map ID: 99-2-005