



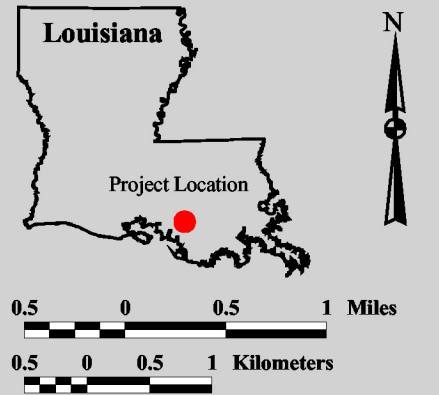




Avoca Island Diversion and Land Building (TE-49)

-  Diversion Structure*
 -  Sediment Diversion *
 -  Marsh Creation*
 -  Project Boundary
- *denotes proposed feature



Map Produced By:
 U.S. Department of the Interior
 U.S. Geological Survey
 National Wetlands Research Center
 Coastal Restoration Field Station

Background Imagery:
 1998 Digital Orthophoto Quarter Quadrangle

Map Date: December 17, 2002
 Map ID: USGS-NWRC 2003-11-092
 Data accurate as of: December 17, 2002