Cameron Prairie Shoreline Protection (ME-09)
Coastal Wetlands Planning, Protection and Restoration Act
1993 and 1997 Land-Water Analyses



Class	Project acres	Project %	Reference acres	Reference %
Land	406.4	47.6	102.2	72.9
Water	446.8	52.4	38.1	27.1
Total	853.2	100.0	140.3	100.0

November 1, 1993

Reference Area

Project Area

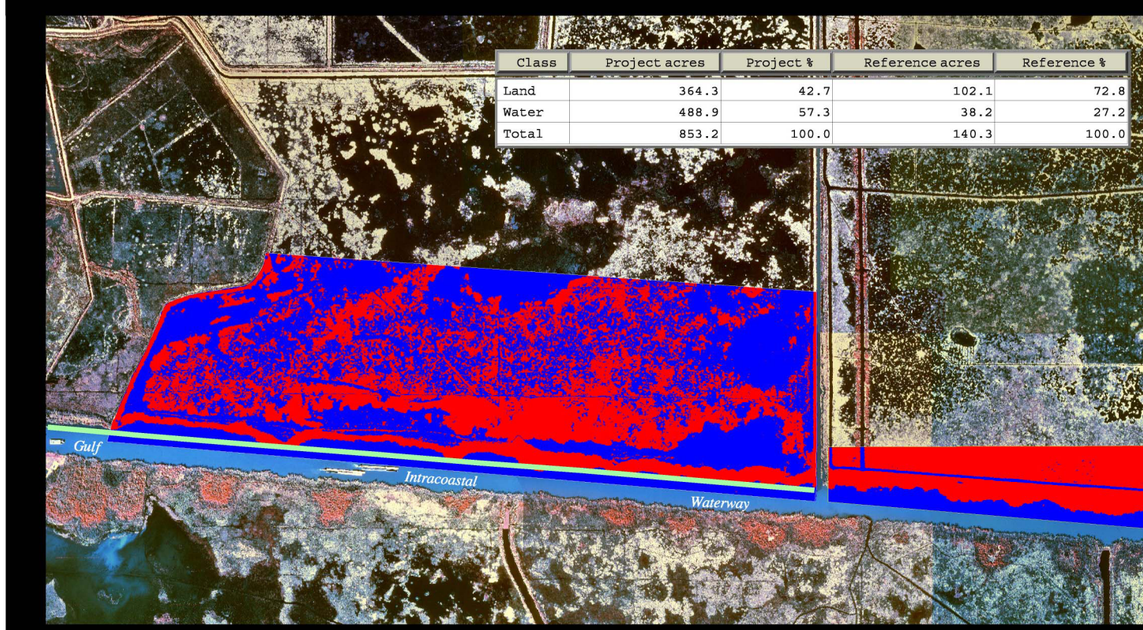

Class	Project acres	Project %	Reference acres	Reference %
Land	364.3	42.7	102.1	72.8
Water	488.9	57.3	38.2	27.2
Total	853.2	100.0	140.3	100.0

January 11, 1997

Construction of a 13,200 ft. (4,023 m) rock breakwater began on January 31,1994 and ended August 03,1994.

Rock breakwater separating the GIWW from the Cameron Prairie National Wildlife Refuge

Reference Area

Project Area

Prepared by:
U.S. Department of the Interior
U.S. Geological Survey
National Wetlands Research Center
Lafayette, LA
and
Louisiana Department of Natural Resources
Coastal Restoration Division
Abbeville Field Office

N

Land

Water

Land-water data were derived from 1:12,000 scale color-infrared aerial photography shown here at 1:30,000 scale. Preconstruction photography was obtained November 1,1993. Postconstruction photography was obtained January 11, 1997.

0.25 0 0.25 0.5 0.75 1 1.25 1.5 Miles

300 0 300 600 900 1200 1500 Meters

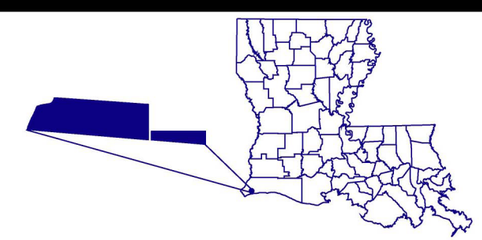

Federal Sponsor:
U.S. Fish and Wildlife Service

Map ID: 00-02-106