CRMS Site 490

Coastwide Reference Monitoring System (CRMS)

2005 Digital Image and Land-Water Analysis

2005 Digital Image



2005 Land-Water Analysis



Prepared by:
U.S. Department of the Interior
U.S. Geological Survey
National Wetlands Research Center
Lafayette, Louisiana
Prepared for:
Louisiana Department of Natural Resources
Coastal Restoration Division
Lafayette Field Office

Data Source:
The land-water data were obtained from digital imagery (Z/I Imaging digital mapping camera) with 1-meter resolution, acquired October-November 2005. All areas characterized by emergent vegetation, upland, wetland forest, or scrub-shrub were classified as land, while open water, aquatic beds, and mudflats were classified as water.

Scale 1:5,500

0.25 0 0.25 Miles

0.25 0 0.25 0.5 Kilometers

Data Collection Area (DCA)

The DCA includes field samplings of water level, salinity, vegetation, surface elevation change, and soils.

2005 Land-Water Acreage Results

Class	Study Area
Land	248
Water	<1
Total	**248**

Project Location

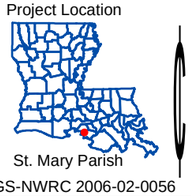

St. Mary Parish

Map ID: USGS-NWRC 2006-02-0056