



Barataria Bay Waterway East Side Shoreline Protection (BA-26)

Project Status

Approved Date: 1997 **Project Area:** 2,790 acres
Approved Funds: \$5 M **Total Est. Cost:** \$5 M
Net Benefit After 20 Years: 217 acres
Status: Completed June 2001
Project Type: Shoreline Protection
PPL #: 6

Location

The project is located in Jefferson Parish, Louisiana, on the east bank of the Dupre Cut portion of the Barataria Bay Waterway, north of the Lafitte Gas and Oil Field and south of the subsidized land reclamation effort known as “the Pen.”

Problems

The banks of the Dupre Cut have eroded considerably as a result of vessel wakes. Large breaches in the banks exposed the adjacent marsh to increased water exchange, tidal energy, and saltwater intrusion.

Restoration Strategy

The objective of this project was to rebuild and stabilize the east bank of the Dupre Cut. A stronger bank would reduce erosion and help reestablish wetlands by allowing sediment accretion on the leeward side of the foreshore rock dike.

The project plan involved the construction of over 3 miles of foreshore rock dike along the east bank of the Dupre Cut to protect adjacent marshes from shoreline erosion. This rock dike extends above the surface of the water and will protect the fragile marsh area from boat wakes generated within the BBWW.

Progress to Date

Construction was completed in June 2001. Baseline monitoring information has been collected and will be used to evaluate the project’s effectiveness. The O&M Plan was signed in October 2002. This project is on Priority Project List 6.



Geo-textile fabric bags were filled with a lightweight aggregate and then sewn closed. These bags act as the supporting core of the shoreline stabilization structure.



This completed rock riprap structure was placed adjacent to the existing shoreline to buffer it from the erosive forces of wake-induced wave energy.

For more information, please contact:





Federal Sponsor:
 Natural Resources Conservation Service
 Alexandria, LA
 (318) 473-7756

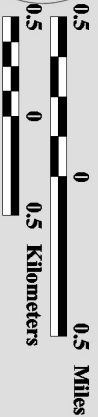
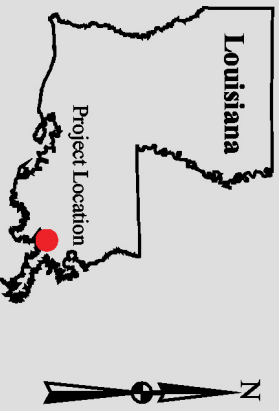


Local Sponsor:
 Coastal Protection and Restoration Authority
 Baton Rouge, LA
 (225) 342-4736



**Barataria Bay
Waterway East Side
Shoreline Protection
(BA-26)**

 **Shoreline Protection**
 **Project Boundary**



Map Produced By:
 U.S. Department of the Interior
 U.S. Geological Survey
 National Wetlands Research Center
 Coastal Restoration Field Station

Background Imagery:
 1998 Digital Orthophoto Quarter Quadrangle
 Map Date: August 23, 2002
 Map ID: 2002-11-719
 Data accurate as of: August 23, 2002