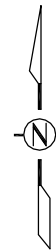
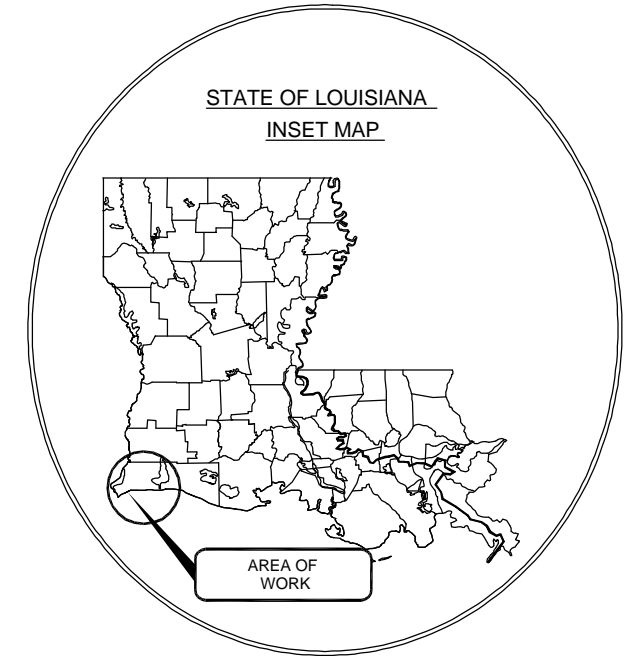


STATE OF LOUISIANA
COASTAL PROTECTION AND RESTORATION AUTHORITY

INDEX TO SHEETS

SHEET NO.	DESCRIPTION
1	TITLE SHEET
2	PLAN SHEET 2
3	PLAN SHEET 3
4	PLAN SHEET 4
5	PLAN SHEET 5
6	PLAN SHEET 6


HOLLY BEACH
SAND FENCE
PROJECT NO. CS-31
CAMERON PARISH, LOUISIANA



[AS-BUILT]



NOTE: PURPOSE OF SURVEY WAS TO DETERMINE LENGTH OF SAND FENCE SEGMENTS INSTALLED FOR PAYMENT PURPOSES



RONALD E. PRATHER
PROFESSIONAL LAND SURVEYOR
LOUISIANA REGISTRATION NO. 4643



RESTORATION ENGINEERING CHIEF

ENGINEER MANAGER

PROJECT ENGINEER

REV.	DATE	DESCRIPTION	BY

PREPARED BY
C&C Technologies
SURVEY SERVICES
730 E. KALISTE SALOOM ROAD, LAFAYETTE, LA. (337) 281-0660
LA. REGISTRATION NUMBER: 330

COASTAL PROTECTION AND RESTORATION AUTHORITY

450 LAUREL STREET
BATON ROUGE, LOUISIANA 70801

DRAWN BY: RJG

DESIGNED BY:

NOTE: DIMENSIONS WERE OBTAINED FROM C&C SURVEY DATED 12/27/2011

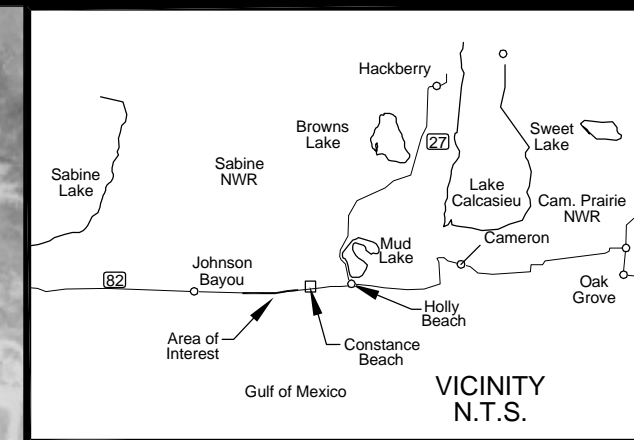
STATE PROJECT NUMBER: CS-31

FEDERAL PROJECT NUMBER:

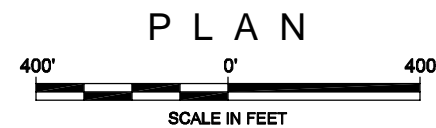
APPROVED BY: GP

DATE: 12/28/2011

SHEET 1 OF 6



[AS-BUILT]



REV.	DATE	DESCRIPTION	BY

PREPARED BY
C&C Technologies
 SURVEY SERVICES
 730 E. KALISTE SALOOM ROAD, LAFAYETTE, LA. (337) 281-0660
 LA. REGISTRATION NUMBER: 330

COASTAL PROTECTION AND RESTORATION AUTHORITY

450 LAUREL STREET
 BATON ROUGE, LOUISIANA 70801

DRAWN BY: RJG

DESIGNED BY:

NOTE: DIMENSIONS WERE OBTAINED FROM C&C SURVEY DATED 12/27/2011

STATE PROJECT NUMBER: CS-31

FEDERAL PROJECT NUMBER:

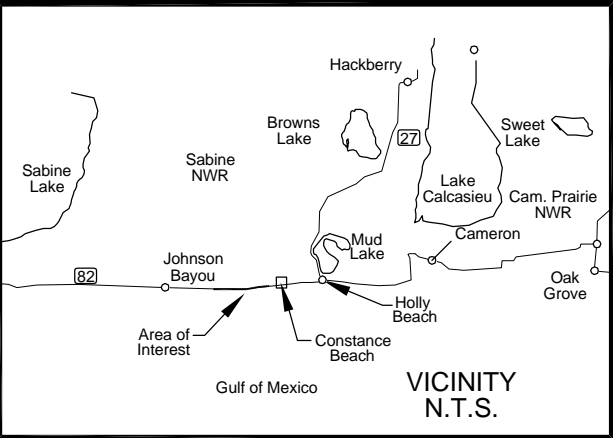
APPROVED BY: GP

DATE: 12/28/2011

SHEET 2 OF 6



↑
N
LAMBERT GRID NORTH
NAD 1983 LA. S.Z.

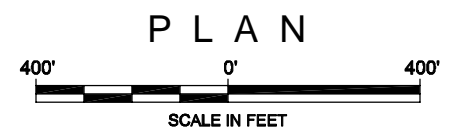


SEG. VVV 295.6' SEG. UUU 471.4' SEG. SSS 241.3' SEG. QQQ 313.9' SEG. OOO 407.9' SEG. LLL 993.1' SEG. KKK 1,023.1' SEG. III 331.1' SEG. FFF 664.1' SEG. DDD 1,163.7' SEG. BBB 1,048.4'

SEG. TTT 481.1' SEG. PPP 264.5' SEG. NNN 494.3' SEG. MMM 992.8' SEG. JJJ 1,010.5' SEG. HHH 317.6' SEG. EEE 663.9' SEG. CCC 1,008.4' SEG. AAA 886.7'

SEG. RRR 208.1' SEG. GGG 50.8'

[AS-BUILT]



REV.	DATE	DESCRIPTION	BY

PREPARED BY
C&C Technologies
 SURVEY SERVICES
 730 E. KALISTE SALOOM ROAD, LAFAYETTE, LA. (337) 281-0880
 LA. REGISTRATION NUMBER: 330

COASTAL PROTECTION AND RESTORATION AUTHORITY
 450 LAUREL STREET
 BATON ROUGE, LOUISIANA 70801

NOTE: DIMENSIONS WERE OBTAINED FROM C&C SURVEY DATED 12/27/2011

STATE PROJECT NUMBER: CS-31

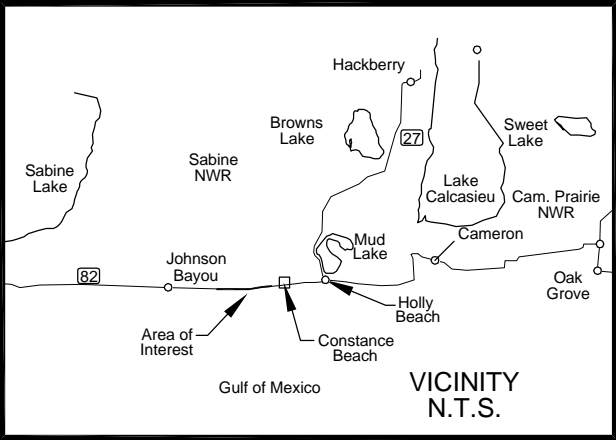
FEDERAL PROJECT NUMBER:

APPROVED BY: GP

DATE: 12/28/2011

SHEET 3 OF 6

DRAWN BY: RJG DESIGNED BY:

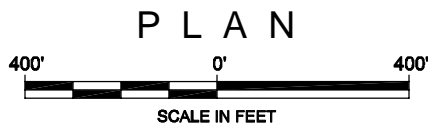


MATCH LINE

MATCH LINE

SEG. BBB 1,048.4'	SEG. ZZ 468.4'	SEG. VV 501.9'	SEG. TT 490.1'	SEG. RR 463.9'	SEG. QQ 129.1'	SEG. OO 495.0'	SEG. MM 488.8'	SEG. KK 619.8'	SEG. JJ 492.6'	SEG. HH 660.9'	SEG. EE 510.2'	SEG. CC 494.3'
SEG. AAA 886.7'	SEG. YY 475.5'	SEG. XX 136.4'	SEG. WW 167.2'	SEG. UU 505.4'	SEG. SS 341.6'	SEG. PP 496.6'	SEG. NN 490.0'	SEG. LL 272.0'	SEG. II 493.5'	SEG. FF 503.7'	SEG. DD 495.0'	

[AS-BUILT]



REV.	DATE	DESCRIPTION	BY

PREPARED BY
C&C Technologies
 SURVEY SERVICES
 730 E. KALISTE SALOOM ROAD, LAFAYETTE, LA. (337) 281-0880
 LA. REGISTRATION NUMBER: 330

COASTAL PROTECTION AND RESTORATION AUTHORITY

450 LAUREL STREET
 BATON ROUGE, LOUISIANA 70801

DRAWN BY: RJG

DESIGNED BY:

NOTE: DIMENSIONS WERE OBTAINED FROM
 C&C SURVEY DATED 12/27/2011

STATE PROJECT NUMBER: CS-31

FEDERAL PROJECT NUMBER:

APPROVED BY: GP

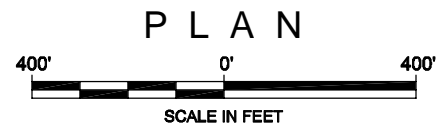
DATE: 12/28/2011

SHEET 4 OF 6



SEG. CC 494.3'	SEG. BB 480.2'	SEG. Y 538.3'	SEG. X 485.0'	SEG. V 461.5'	SEG. U 50.0'	SEG. S 481.1'	SEG. Q 686.5'	SEG. O 507.8'	SEG. L 514.3'	SEG. K 548.6'	SEG. J 517.9'	SEG. I 545.7'
SEG. DD 495.0'	SEG. AA 528.2'	SEG. Z 490.5'	SEG. W 539.7'	SEG. T 526.7'	SEG. R 480.5'	SEG. P 680.7'	SEG. N 511.1'	SEG. M 463.6'				

[AS-BUILT]



REV.	DATE	DESCRIPTION	BY

PREPARED BY
C&C Technologies
 SURVEY SERVICES
 730 E. KALISTE SALOOM ROAD, LAFAYETTE, LA. (337) 281-0880
 LA. REGISTRATION NUMBER: 330

COASTAL PROTECTION AND RESTORATION AUTHORITY

450 LAUREL STREET
 BATON ROUGE, LOUISIANA 70801

DRAWN BY: RJG

DESIGNED BY:

NOTE: DIMENSIONS WERE OBTAINED FROM C&C SURVEY DATED 12/27/2011

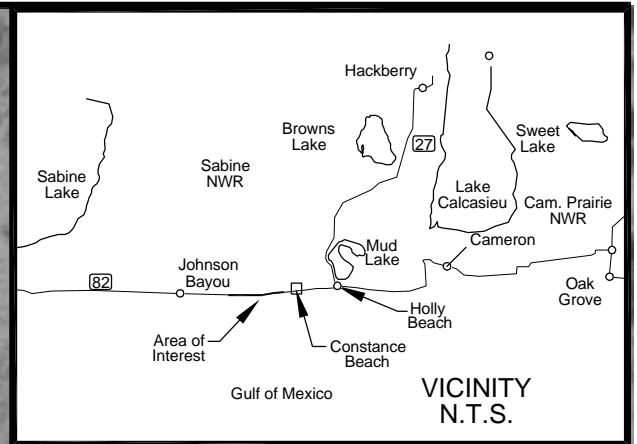
STATE PROJECT NUMBER: CS-31

FEDERAL PROJECT NUMBER:

APPROVED BY: GP

DATE: 12/28/2011

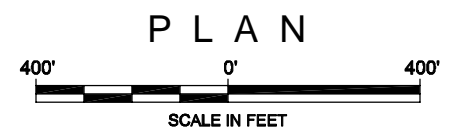
SHEET 5 OF 6



MATCH LINE

SEG. J 517.9' SEG. I 545.7' SEG. H 514.8' SEG. G 519.2' SEG. F 555.0' SEG. E 519.8' SEG. D 543.6' SEG. C 511.6' SEG. B 515.9' SEG. A 797.2'

[AS-BUILT]



REV.	DATE	DESCRIPTION	BY

PREPARED BY
C&C Technologies
 SURVEY SERVICES
 730 E. KALISTE SALOOM ROAD, LAFAYETTE, LA. (337) 281-0880
 LA. REGISTRATION NUMBER: 330

COASTAL PROTECTION AND RESTORATION AUTHORITY

450 LAUREL STREET
 BATON ROUGE, LOUISIANA 70801

DRAWN BY: RJG DESIGNED BY:

NOTE: DIMENSIONS WERE OBTAINED FROM C&C SURVEY DATED 12/27/2011

STATE PROJECT NUMBER: CS-31

FEDERAL PROJECT NUMBER:

APPROVED BY: GP

DATE: 12/28/2011

SHEET 6 OF 6