CAMERON PARISH

1026+72

1037+50

1046+98

278.8'
50.4'
279.4'
49.8'
269.0'
50.3'
268.5'
50.3'
276.8'
49.8'
280.6'
50.4'
145.2'
135.0'
50.4'
112.8'
167.8'
14.2°
49.8'

MATCH LINE

GRID NORTH

Gulf of Mexico

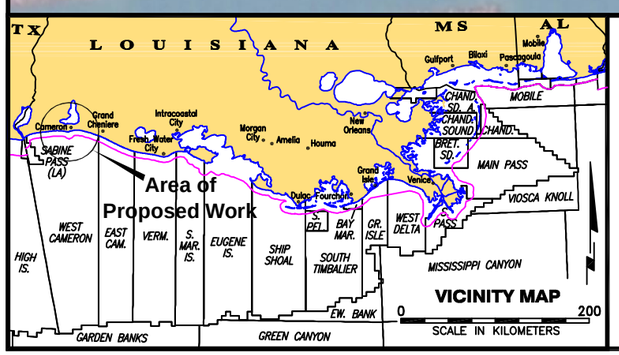

LEGEND:

TRANSECTS LINES (SURVEY DATA)

AS-BUILT FENCING

NOTES:

SURVEY PERFORMED USING REAL-TIME KINEMATIC (RTK) SURVEY BASED AT GPS MONUMENTS "OCEAN" AND "CS01-SM-03" AS BASE STATIONS FOR DGPS CORRECTIONS.

ELEVATIONS ARE REFERENCED TO NAVD 88 (Geoid99).

TOTAL LENGTH OF AS-BUILT FENCING IS 46,236.7 FEET.

Proj. Mgr.: RMJ
Revised:
Printed: 1/19/07

Louisiana Department of Natural Resources
COASTAL RESTORATION DIVISION

HOLLY BEACH SAND MANAGEMENT (CS-31)
AS-BUILT SAND FENCE REPAIRS

CONTRACT 2503-05-31
CAMERON PARISH, LOUISIANA
GULF OF MEXICO

JOHN CHANCE
LAND SURVEYS, INC.

GEODETIC DATUM: NAD83 PROJECTION: LOUISIANA SOUTH GRID UNITS: US SURVEY FEET		SCALE IN FEET 0 200'	
Job No.: 06-0207	Date: 1/18/07	Drwn: BPM	Chart: 1 Of: 9
Dwgfile: L:\...\HollyBeachBaseMap_11X17			

CAMERON PARISH

1057+20

1067+19

1087+47

MATCH LINE

MATCH LINE

1,220.7'

361.2'

231.0'

213.2'

230.9'

185.5'

46.2'

205.0'

231.2'

204.7'

204.6'

284.1'

49.6'

244.1'

50.3'

91.5'

49.6'

121.8'

49.8'

234.5'

49.8'

234.9'

49.8'

163.4'

51.0'

246.1'

49.9'

50.0'

206.1'

49.7'

216.8'

GRID NORTH

Gulf of Mexico

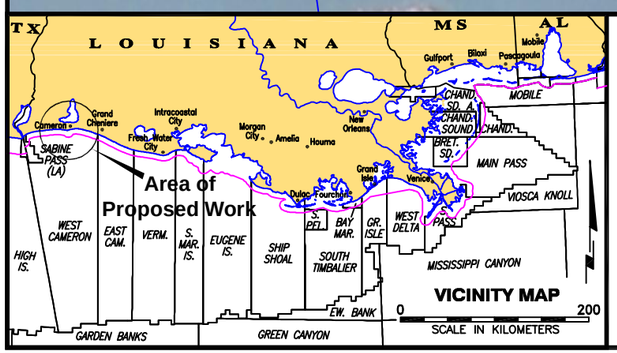

LEGEND:

TRANSECTS LINES (SURVEY DATA)

AS-BUILT FENCING

NOTES:

SURVEY PERFORMED USING REAL-TIME KINEMATIC (RTK) SURVEY BASED AT GPS MONUMENTS "OCEAN" AND "CS01-SM-03" AS BASE STATIONS FOR DGPS CORRECTIONS.

ELEVATIONS ARE REFERENCED TO NAVD 88 (Geoid99).

TOTAL LENGTH OF AS-BUILT FENCING IS 46,236.7 FEET.

Proj. Mgr.: RMJ
Revised:
Printed: 1/19/07

Louisiana Department of Natural Resources
COASTAL RESTORATION DIVISION

HOLLY BEACH SAND MANAGEMENT (CS-31)
AS-BUILT SAND FENCE REPAIRS

CONTRACT 2503-05-31
CAMERON PARISH, LOUISIANA
GULF OF MEXICO

JOHN CHANCE
LAND SURVEYS, INC.

TUCRO

GEODETIC DATUM: NAD83
PROJECTION: LOUISIANA SOUTH
GRID UNITS: US SURVEY FEET

SCALE IN FEET 0 200'

Job No.: 06-0207 | Date: 1/18/07 | Drwn: BPM | Chart: 2 Of: 9

Dwgfile: L:\...\HollyBeachBaseMap_11X17



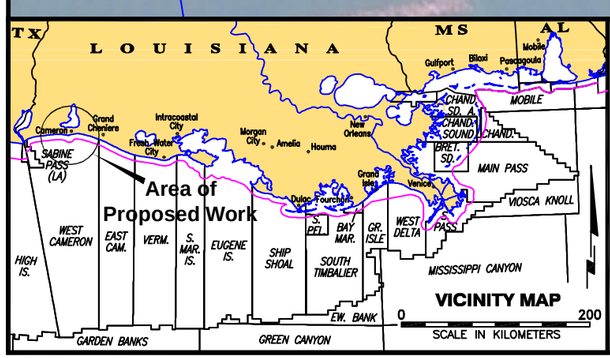

LEGEND:

TRANSECTS LINES (SURVEY DATA)

AS-BUILT FENCING

NOTES:

SURVEY PERFORMED USING REAL-TIME KINEMATIC (RTK) SURVEY BASED AT GPS MONUMENTS "OCEAN" AND "CS01-SM-03" AS BASE STATIONS FOR DGPS CORRECTIONS.

ELEVATIONS ARE REFERENCED TO NAVD 88 (Geoid99).

TOTAL LENGTH OF AS-BUILT FENCING IS 46,236.7 FEET.

Proj. Mgr.: RMJ
Revised:
Printed: 1/19/07

Louisiana Department of Natural Resources
COASTAL RESTORATION DIVISION

HOLLY BEACH SAND MANAGEMENT (CS-31)
AS-BUILT SAND FENCE REPAIRS

CONTRACT 2503-05-31
CAMERON PARISH, LOUISIANA
GULF OF MEXICO

JOHN CHANCE
LAND SURVEYS, INC.

FUGRO

GEODETIC DATUM: NAD83
PROJECTION: LOUISIANA SOUTH
GRID UNITS: US SURVEY FEET

SCALE IN FEET 0 200'

Job No.: 06-0207	Date: 1/18/07	Drwn: BPM	Chart: 3	Of: 9
Dwgfile: L:\...\HollyBeachBaseMap_11X17				

CAMERON PARISH



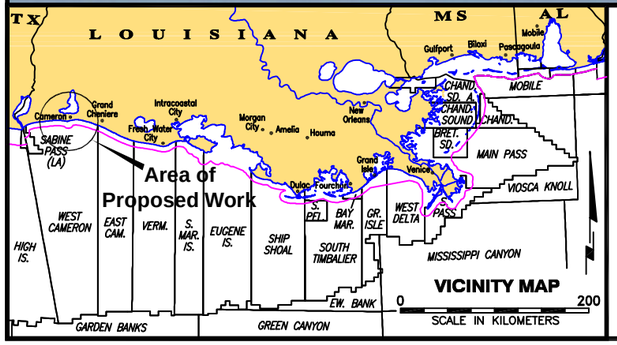

LEGEND:

TRANSECTS LINES (SURVEY DATA)

AS-BUILT FENCING

NOTES:

SURVEY PERFORMED USING REAL-TIME KINEMATIC (RTK) SURVEY BASED AT GPS MONUMENTS "OCEAN" AND "CS01-SM-03" AS BASE STATIONS FOR DGPS CORRECTIONS.

ELEVATIONS ARE REFERENCED TO NAVD 88 (Geoid99).

TOTAL LENGTH OF AS-BUILT FENCING IS 46,236.7 FEET.

Proj. Mgr.: RMJ
Revised:
Printed: 1/19/07

Louisiana Department of Natural Resources
COASTAL RESTORATION DIVISION

HOLLY BEACH SAND MANAGEMENT (CS-31)
AS-BUILT SAND FENCE REPAIRS

CONTRACT 2503-05-31
CAMERON PARISH, LOUISIANA
GULF OF MEXICO

JOHN CHANCE
LAND SURVEYS, INC.

TUCRO

GEODETIC DATUM: NAD83
PROJECTION: LOUISIANA SOUTH
GRID UNITS: US SURVEY FEET

SCALE IN FEET 0 200'

Job No.: 06-0207 | Date: 1/18/07 | Drwn: BPM | Chart: 4 Of: 9

Dwgfile: L:\...\HollyBeachBaseMap_11X17

CAMERON PARISH

454+65
463+25
472+25
MATCH LINE
MATCH LINE
GRID NORTH

506.1'
50.5'
517.5'
50.7'
498.4'
499.0'
384.2'
50.7'
384.2'
502.5'
50.8'
515.9'
49.7'
505.9'
501.4'
50.1'
293.3'
500.1'
219.6'

Gulf of Mexico

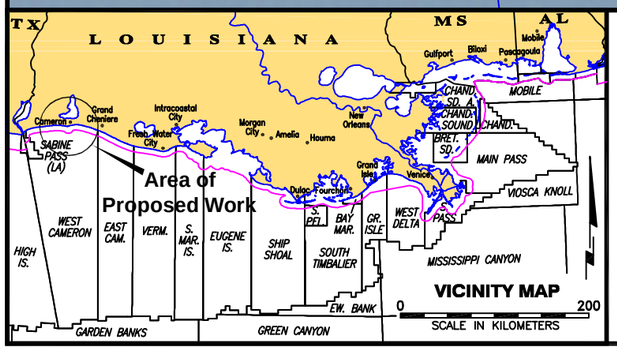

LEGEND:

TRANSECTS LINES (SURVEY DATA)

AS-BUILT FENCING

NOTES:

SURVEY PERFORMED USING REAL-TIME KINEMATIC (RTK) SURVEY BASED AT GPS MONUMENTS "OCEAN" AND "CS01-SM-03" AS BASE STATIONS FOR DGPS CORRECTIONS.

ELEVATIONS ARE REFERENCED TO NAVD 88 (Geoid99).

TOTAL LENGTH OF AS-BUILT FENCING IS 46,236.7 FEET.

Proj. Mgr.: RMJ
Revised:
Printed: 1/19/07

Louisiana Department of Natural Resources
COASTAL RESTORATION DIVISION

HOLLY BEACH SAND MANAGEMENT (CS-31)
AS-BUILT SAND FENCE REPAIRS

CONTRACT 2503-05-31
CAMERON PARISH, LOUISIANA
GULF OF MEXICO

JOHN CHANCE
LAND SURVEYS, INC.

TUCRO

GEODETIC DATUM: NAD83
PROJECTION: LOUISIANA SOUTH
GRID UNITS: US SURVEY FEET

SCALE IN FEET 0 200'

Job No.: 06-0207 | Date: 1/18/07 | Drwn: BPM | Chart: 5 Of: 9

Dwgfile: L:\...\HollyBeachBaseMap_11X17

CAMERON PARISH



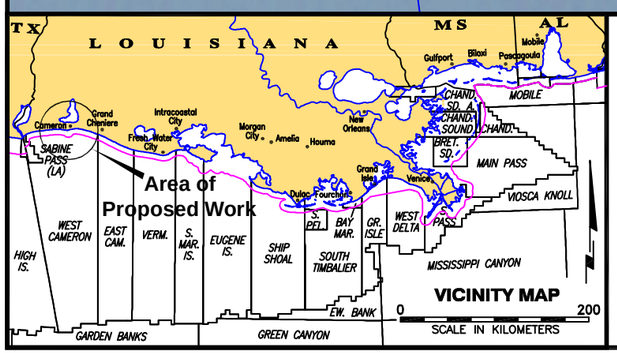

LEGEND:

TRANSECTS LINES (SURVEY DATA)

AS-BUILT FENCING

NOTES:

SURVEY PERFORMED USING REAL-TIME KINEMATIC (RTK) SURVEY BASED AT GPS MONUMENTS "OCEAN" AND "CS01-SM-03" AS BASE STATIONS FOR DGPS CORRECTIONS.

ELEVATIONS ARE REFERENCED TO NAVD 88 (Geoid99).

TOTAL LENGTH OF AS-BUILT FENCING IS 46,236.7 FEET.

Proj. Mgr.: RMJ
Revised:
Printed: 1/19/07

Louisiana Department of Natural Resources
COASTAL RESTORATION DIVISION

HOLLY BEACH SAND MANAGEMENT (CS-31)
AS-BUILT SAND FENCE REPAIRS

CONTRACT 2503-05-31
CAMERON PARISH, LOUISIANA
GULF OF MEXICO

JOHN CHANCE
LAND SURVEYS, INC.

TUCRO

GEODETIC DATUM: NAD83 PROJECTION: LOUISIANA SOUTH GRID UNITS: US SURVEY FEET	SCALE IN FEET 0 200'		
Job No.: 06-0207	Date: 1/18/07	Drwn: BPM	Chart: 6 Of: 9
Dwgfile: L:\...\HollyBeachBaseMap_11X17			

CAMERON PARISH

512+75

521+75

530+75

539+75

MATCH LINE

MATCH LINE

GRID NORTH

510.6'
49.8'
514.5'
49.6'
510.8'
49.1'
377.0'
141.7'
50.1'
500.0'
49.2'
498.7'
541.1'
510.4'
136.6'
377.4'
524.6'
523.2'
523.5'
50.6'

Gulf of Mexico

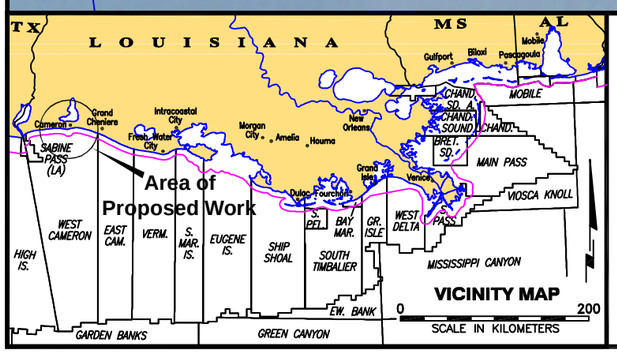

LEGEND:

TRANSECTS LINES (SURVEY DATA)

AS-BUILT FENCING

NOTES:

SURVEY PERFORMED USING REAL-TIME KINEMATIC (RTK) SURVEY BASED AT GPS MONUMENTS "OCEAN" AND "CS01-SM-03" AS BASE STATIONS FOR DGPS CORRECTIONS.

ELEVATIONS ARE REFERENCED TO NAVD 88 (Geoid99).

TOTAL LENGTH OF AS-BUILT FENCING IS 46,236.7 FEET.

Proj. Mgr.: RMJ
Revised:
Printed: 1/19/07

Louisiana Department of Natural Resources
COASTAL RESTORATION DIVISION

HOLLY BEACH SAND MANAGEMENT (CS-31)
AS-BUILT SAND FENCE REPAIRS

CONTRACT 2503-05-31
CAMERON PARISH, LOUISIANA
GULF OF MEXICO

JOHN CHANCE
LAND SURVEYS, INC.

TUCRO

GEODETIC DATUM: NAD83
PROJECTION: LOUISIANA SOUTH
GRID UNITS: US SURVEY FEET

SCALE IN FEET 0 200'

Job No.: 06-0207 | Date: 1/18/07 | Drwn: BPM | Chart: | Of: 7 9

Dwgfile: L:\...\HollyBeachBaseMap_11X17

CAMERON PARISH



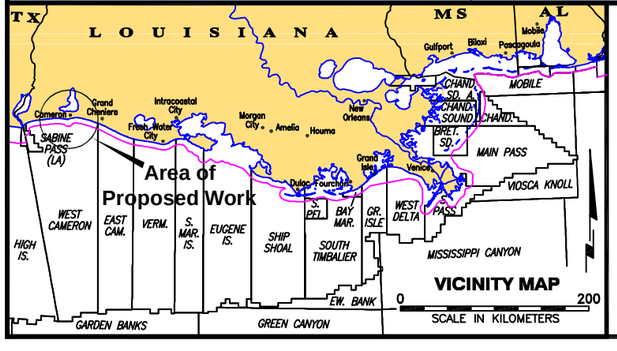

LEGEND:

TRANSECTS LINES (SURVEY DATA)

AS-BUILT FENCING

NOTES:

SURVEY PERFORMED USING REAL-TIME KINEMATIC (RTK) SURVEY BASED AT GPS MONUMENTS "OCEAN" AND "CS01-SM-03" AS BASE STATIONS FOR DGPS CORRECTIONS.

ELEVATIONS ARE REFERENCED TO NAVD 88 (Geoid99).

TOTAL LENGTH OF AS-BUILT FENCING IS 46,236.7 FEET.

Proj. Mgr.: RMJ
Revised:
Printed: 1/19/07

Louisiana Department of Natural Resources
COASTAL RESTORATION DIVISION

HOLLY BEACH SAND MANAGEMENT (CS-31)
AS-BUILT SAND FENCE REPAIRS

CONTRACT 2503-05-31
CAMERON PARISH, LOUISIANA
GULF OF MEXICO

JOHN CHANCE
LAND SURVEYS, INC.

GEODETIC DATUM: NAD83 PROJECTION: LOUISIANA SOUTH GRID UNITS: US SURVEY FEET		SCALE IN FEET 0 200'	
Job No.: 06-0207	Date: 1/18/07	Drwn: BPM	Chart: 8 Of: 9
Dwgfile: L:\...\HollyBeachBaseMap_11X17			

CAMERON PARISH

580+25
589+25
596+50
602+75
604+00
500.5'
49.5'
509.1'
49.6'
498.9'
48.4'
498.7'
50.2'
498.7'
499.1'
MATCH LINE
GRID NORTH
Gulf of Mexico

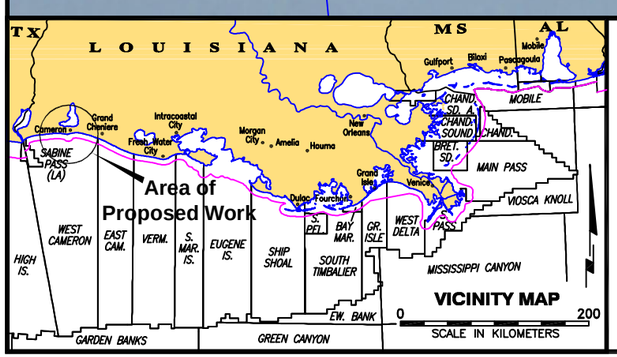

LEGEND:

TRANSECTS LINES (SURVEY DATA)

AS-BUILT FENCING

NOTES:

SURVEY PERFORMED USING REAL-TIME KINEMATIC (RTK) SURVEY BASED AT GPS MONUMENTS "OCEAN" AND "CS01-SM-03" AS BASE STATIONS FOR DGPS CORRECTIONS.

ELEVATIONS ARE REFERENCED TO NAVD 88 (Geoid99).

TOTAL LENGTH OF AS-BUILT FENCING IS 46,236.7 FEET.

Proj. Mgr.: RMJ
Revised:
Printed: 1/19/07

Louisiana Department of Natural Resources
COASTAL RESTORATION DIVISION

HOLLY BEACH SAND MANAGEMENT (CS-31)
AS-BUILT SAND FENCE REPAIRS

CONTRACT 2503-05-31
CAMERON PARISH, LOUISIANA
GULF OF MEXICO

JOHN CHANCE
LAND SURVEYS, INC.

GEODETIC DATUM: NAD83 PROJECTION: LOUISIANA SOUTH GRID UNITS: US SURVEY FEET		SCALE IN FEET 0 200'	
Job No.: 06-0207	Date: 1/18/07	Drwn: BPM	Chart: 9 Of: 9
Dwgfile: L:\...\HollyBeachBaseMap_11X17			