

RECEIVED  
2011 AUG 18 AM 10:14  
LA-OCPR

NO. DACW29-9-11-103

**DEPARTMENT OF THE ARMY  
CONSENT TO CROSS U. S. GOVERNMENT EASEMENT  
AT  
EMPIRE TO GULF WATERWAY PROJECT  
PLAQUEMINES PARISH, LOUISIANA**

**KNOW ALL MEN BY THESE PRESENTS:**

That the consent of the United States is hereby granted to **State of Louisiana Office of Coastal Protection and Restoration**, hereinafter designated as grantee, **not-to-exceed five (5) years** to dredge material from the Mississippi River to convey (via pipeline) down the Empire Waterway, herein referred to as "structure", across, over and under the lands where the United States has acquired a perpetual dredging and spoil disposal easements, identified as Tract No. 2, COB 142, Page 1, April 6, 1948; Tract No. 3, COB 142, Page 9, March 25, 1949; Tract No. 4, COB 142, Page 16, April 6, 1948; Tract No. 5, COB 142, Page 23, April 6, 1948; Tract No. 6, COB 187, Page 835, January 12, 1956; Tract No. 7, COB 142, Page 320, July 12, 1948; Tract No. 8, COB 142, Page 37, March 20, 1948; Tract No. 9, COB 142, Page 44, March 25, 1948; Tract No. 10, COB 142, Page 51, July 23, 1948; Tract No. 11, COB 142, Page 58, March 20, 1948; Tract No. 12, COB 142, Page 65, March 25, 1948; Tract No. 13, COB 142, Page 72, April 6, 1948; Tract No. 14, COB 142, Page 79, April 6, 1948; Tract No. 15, COB 142, Page 86, April 6, 1948; Tract No. 16, COB 193, Page 488, September 5, 1956; Tract No. 17, COB 142, Page 93, March 20, 1948; Tract No. 18, COB 142, Page 107, March 25, 1948; Tract No. 19, COB 142, Page 107, March 25, 1948; Tract No. 20, COB 188, Page 976, March 1, 1956; Tract No. 21, COB 142, Page 114, April 6, 1948; Tract No. 22, COB 142, Page 121, April 26, 1948; Tract No. 23, COB 142, Page 128, June 25, 1948; Tract No. 25, COB 150, Page 506, January 15, 1951; Tract No. 26, COB 142, Page 135, March 25, 1948; Tract No. 27, COB 142, Page 147, April 5, 1948; Tract No. 28, COB 142, Page 155, March 24, 1948; Tract No. 29, COB 142, Page 165, March 25, 1948; Tract No. 30, COB 142, Page 165, March 25, 1948; Tract No. 31, COB 142, Page 147, April 5, 1948; Tract No. 31, COB 142, Page 155, March 24, 1948, in the records of Plaquemines Parish, Louisiana. The approximate right-of-way for said activity for the purpose of this consent is specifically identified as Parcels **highlighted in green**, located as shown on Exhibit "A" attached hereto and made a part hereof and described as follows:

**A portion of Tract Nos. 2-23 & 25, Sections 1, 9, 20, 22, 31, 34 and 43, Township 20 South, Range 28 East and Tract Nos. 27-32, Sections 43, 23, 26 and 35, Township 21 South, Range 28 East, Plaquemines Parish, Louisiana.**

This consent is granted subject to the following conditions:

1. That it is understood that this consent is effective only insofar as the property rights of the United States in the land to be occupied are concerned, and that it does not relieve the grantee from the necessity of obtaining grants from the owners of the fee and/or other interests therein.
2. That the proposed construction authorized herein shall not be commenced until appropriate rights shall have been obtained by the grantee from the record owners and encumbrancers of the fee title to the lands involved.
3. That the exercise of the privileges hereby consented to shall be without cost or expense to the Department of the Army, under the general supervision and subject to the approval of the officer having immediate jurisdiction over the property, hereinafter referred to as "said officer," and subject to such regulations as may be prescribed by the District Commander, New Orleans District, from time to time, including, but not limited to, the specific conditions, requirements and specifications set forth in Exhibit "B" attached hereto and made a part hereof.
4. That the grantee shall supervise and maintain the said structure and cause it to be inspected at reasonable intervals, and shall immediately repair any damage found therein as a result of such inspection, or when requested by said officer to repair any defects. Upon completion of the installation of said structure or the making of any repairs thereto, the premises shall be restored immediately by the grantee, at the grantee's own expense, to the same condition as that in which they existed prior to the commencement of such work, to the satisfaction of said officer.
5. That any property of the United States damaged or destroyed by the grantee incident to the exercise of the privileges herein granted shall be promptly repaired or replaced by the grantee to the satisfaction of the said officer, or in lieu of such repair or replacement, the grantee shall, if so required by the said officer and at his option, pay to the United States money in an amount sufficient to compensate for the loss sustained by the United States by reason of damage to or destruction of Government property.
6. That the United States shall not be responsible for damages to property or injuries to persons which may arise from or be incident to the exercise of the privileges herein granted, or for damages to the property of the grantee, or for damages to the property or injuries to the person of the grantee, or the persons of grantee's officers, agents, servants, or employees or others who may be on said premises at their invitation or the invitation of one of them arising from governmental activities on or in the vicinity of the said premises, and the grantee shall hold the United States harmless from any and all such claims.
7. That this consent is effective only as to the following rights of the United States in the lands hereinabove described.
8. That the United States shall in no case be liable for any damage or injury to the construction herein authorized which may be caused by any action of the Government, under the rights obtained in its easements, either hidden or known, or that may result from future operations under taken by the Government, and no claim or right to compensation shall accrue from such damage or injury, and if further operations of the United States require the alteration or removal

of the structure herein authorized, the grantee shall, upon due notice from the Chief of Engineers, Department of Army, alter or remove said structure without expense to the Government and subject to the supervision and approval of the officer having jurisdiction over the property and no claim for damages shall be made against the United States on account of such alterations or removal.

9. That construction and/or operation maintenance and use of said structure incident to the exercise of the privileges hereby granted shall be in such a manner as not to conflict with the rights of the Government, nor to interfere with the operations by the Government under such rights, nor to endanger lives and safety of the public.

10. That this consent may be terminated by the Secretary of the Army upon reasonable notice to the grantee if the Secretary of the Army shall determine that installation to which consent is hereby granted interferes with the use of said land or any part thereof by the United States, and this consent may be annulled and forfeited by the declaration of the Secretary of the Army for failure to comply with any and all of the provisions and conditions of this consent, or for nonuse for a period of two years, or for abandonment.

11. That upon the relinquishment, termination, revocation, forfeiture or annulment of the consent herein granted, the grantee shall vacate the premises, remove all property of the grantee therefrom, and restore the premises to a condition satisfactory to the officers having immediate jurisdiction over the property. If the grantee shall fail or neglect to remove said property and so restore the premises, then, at the option of the Secretary of the Army, the said property shall either become the property of the United States without compensation therefor, or the Secretary of the Army may cause it to be removed and the premises to be so restored at the expense of the grantee, and no claim for damages against the United States, or its officers or agents, shall be created by or made on account of such removal and restoration.

12. That the terms and conditions of this consent shall extend to and be binding upon the heirs, successors and assigns of the grantee. **Without prior written approval by said District Commander, the grantee of this Consent shall neither transfer nor assign the rights granted herein, or any part thereof.**

13. That the grantee within the limits of his respective legal powers shall comply with all Federal, interstate, state and/or local governmental regulations, conditions or instructions for the protection of the environment and all other matters as they relate to real property interests granted herein.

14. That the grantee shall not remove or disturb, or cause or permit to be removed or disturbed, any historical, archeological, architectural or other cultural artifacts, relics, vestiges, remains or objects of antiquity. In the event such items are discovered on the premises, the grantee shall immediately notify the District Commander, New Orleans District, and the site and the material shall be protected by the grantee from further disturbance until a professional examination of them can be made or until clearance to proceed is authorized by the District Commander.

15. Except as otherwise specifically provided, any reference herein to "Secretary", "District Commander", "Installation Commander", or "said officer" shall include their duly authorized representatives. Any reference to "grantee" shall include assignees, transferees and their duly authorized representatives.

16. Merger clause. Prior to the execution of this consent, the following conditions were deleted: none; changed: none; or added: none.

This consent is not subject to Title 10, U.S.C., Section 2662.

In Witness Whereof, I have hereunto set my hand, by authority of the Secretary of the Army this 15<sup>th</sup> day of August, 2011.

Sheik B. Mills  
Witness

Sheik B. Mills  
Printed Name

Mary C. Johnson  
Witness

MARY C. JOHNSON  
Printed Name

Janet R. Cuzzi  
**LINDA C. LABURE**  
Chief, Real Estate Division  
U.S. Army Corps of Engineers  
New Orleans District

THIS CONSENT is also executed by the grantee this 9th day of August, 2011.


**STATE OF LOUISIANA  
OFFICE OF COASTAL PROTECTION AND RESTORATION**

Patricia Perd  
Witness

PATRICIA PERD  
Printed Name

Adrienne Landry  
Witness

Adrienne Landry  
Printed Name

  
Typed Name: Jerome Zeringue  
Title: Executive Director

## CERTIFICATE OF AUTHORITY

I, Clifton O. Bingham, Jr., do hereby certify that I am the principle legal officer of the State of Louisiana, Office of Coastal Protection and Restoration (OCPR), that the OCPR is a legally constituted public body with full authority and legal capability to adhere and comply with the terms and conditions for Consent to Cross U.S. Government Easement No. DACW29-9-11-103, and subsequent amendments thereto, use of a dredge pipeline in the Empire to Gulf Waterway, in connection with the Empire to Gulf Waterway Project, and that the persons who executed Consent to Cross U.S. Government Easement No. DACW29-9-11-103 on behalf of the OCPR has acted within their statutory authority.

IN WITNESS WHEREOF, I have made and executed this certification on this 9th day of August, 2011.

Signed: \_\_\_\_\_

Printed name: Clifton O. Bingham, Jr.

Title: General Counsel, OCPR

**ACKNOWLEDGMENT**

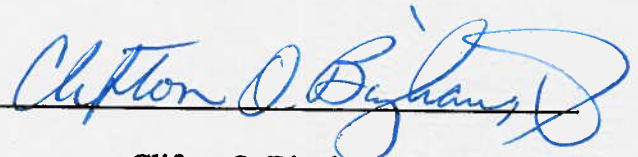
STATE OF LOUISIANA

PARISH OF EAST BATON ROUGE

On this 9th day of August, 2011, before me appeared Jerome Zeringue, to me personally known, who, being by me duly sworn, did say that he is the Executive Director of the State of Louisiana, Office of Coastal Protection and Restoration (OCPR) and that the consent was signed in behalf of OCPR, by authority duly and legally granted and bestowed upon him, and that Jerome Zeringue acknowledged the consent to be the free act and deed of OCPR and the OCPR has no seal.

**IN WITNESS WHEREOF**, I have hereunto set my hand and official seal.

Signed: \_\_\_\_\_



Printed Name: Clifton O. Bingham, Jr.  
Notary Public  
State of Louisiana  
Parish of East Baton Rouge

My Commission Expires: with life

Bar Association Number: 03052

# PROJECT MAP

AGENCY: DEPARTMENT OF THE ARMY  
STATE: LOUISIANA  
COUNTY: PLAQUEMINES  
TOWNSHIP: LOWER MISSISSIPPI VALLEY  
DISTRICT: NEW ORLEANS  
ARMY AREA:

LOCATION OF PROJECT  
AREAS OF AT: EMPIRE  
AREAS OF:

## TRANSPORTATION FACILITIES

RAILROADS: M.P. 104.8 & 104.9  
STATE ROADS: US 90 & 101  
FEDERAL ROADS:  
AIR LINES:

## ACQUISITION

TOTAL ACRES ACQUIRED: 6,668.00  
ACRES BY:  
ACRES TRANSFERRED:  
ACRES LASED:  
ACRES LASED INTERESTS:

## DISPOSAL

TOTAL ACRES DISPOSED OF:  
ACRES BY:  
ACRES TRANSFERRED:  
ACRES LASED TRANSFERRED:  
ACRES LASED INT. TICS RATED:  
ACRES LASED:  
ACRES TO:

## LEGEND

AREAS ARE TO BE ACQUIRED THROUGH THE ACQUISITION AUTHORITY OF THE ARMY AND ARE TO BE ACQUIRED BY ARMY MAP COVERED BY THE ARMY-CONTROLLED ACT.  
RESERVATION LINE  
RESERVATION LINE (ARMY CONTROL)  
TRAIL BOUNDARY LINE  
TRAIL BOUNDARY LINE  
VEGETATION BOUNDARY  
OFFICIAL LINE  
DISPOSAL

DEPARTMENT OF THE ARMY  
OFFICE OF THE NEW ORLEANS DISTRICT ENGINEER  
LOWER MISSISSIPPI VALLEY DIVISION  
REAL ESTATE  
EMPIRE TO GULF WATERWAY

DATE: 1/10/44  
BY: [Signature]  
TITLE: [Signature]  
SCALE: 1" = 100'

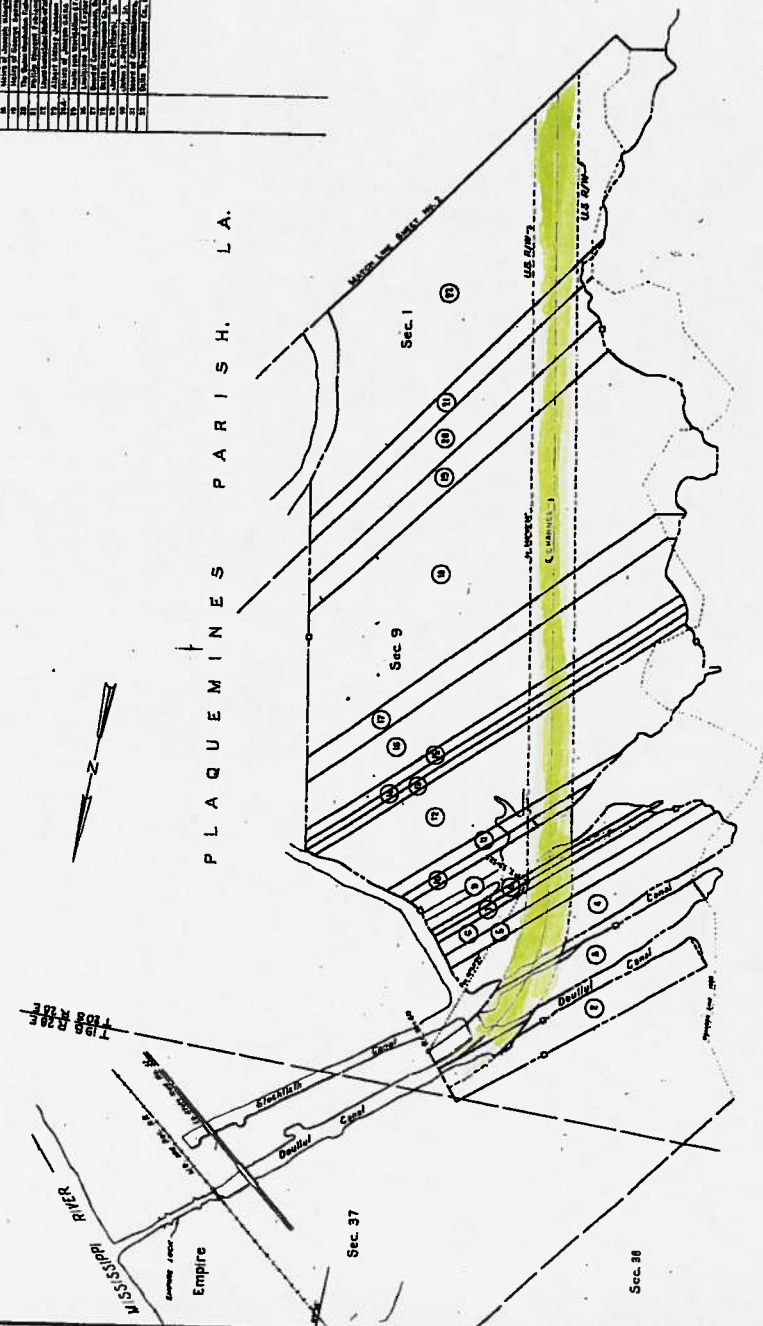
DEPARTMENT OF THE ARMY  
OFFICE OF THE NEW ORLEANS DISTRICT ENGINEER  
LOWER MISSISSIPPI VALLEY DIVISION  
REAL ESTATE  
EMPIRE TO GULF WATERWAY

DATE: 1/10/44  
BY: [Signature]  
TITLE: [Signature]  
SCALE: 1" = 100'

DEPARTMENT OF THE ARMY  
OFFICE OF THE NEW ORLEANS DISTRICT ENGINEER  
LOWER MISSISSIPPI VALLEY DIVISION  
REAL ESTATE  
EMPIRE TO GULF WATERWAY

DATE: 1/10/44  
BY: [Signature]  
TITLE: [Signature]  
SCALE: 1" = 100'

TRACT No.	LAND OWNER	REMARKS
1	...	...
2	...	...
3	...	...
4	...	...
5	...	...
6	...	...
7	...	...
8	...	...
9	...	...
10	...	...
11	...	...
12	...	...
13	...	...
14	...	...
15	...	...
16	...	...
17	...	...
18	...	...
19	...	...
20	...	...
21	...	...
22	...	...
23	...	...
24	...	...
25	...	...
26	...	...
27	...	...
28	...	...
29	...	...
30	...	...
31	...	...
32	...	...
33	...	...
34	...	...
35	...	...
36	...	...
37	...	...
38	...	...
39	...	...
40	...	...
41	...	...
42	...	...
43	...	...
44	...	...
45	...	...
46	...	...
47	...	...
48	...	...
49	...	...
50	...	...
51	...	...
52	...	...
53	...	...
54	...	...
55	...	...
56	...	...
57	...	...
58	...	...
59	...	...
60	...	...
61	...	...
62	...	...
63	...	...
64	...	...
65	...	...
66	...	...
67	...	...
68	...	...
69	...	...
70	...	...
71	...	...
72	...	...
73	...	...
74	...	...
75	...	...
76	...	...
77	...	...
78	...	...
79	...	...
80	...	...
81	...	...
82	...	...
83	...	...
84	...	...
85	...	...
86	...	...
87	...	...
88	...	...
89	...	...
90	...	...
91	...	...
92	...	...
93	...	...
94	...	...
95	...	...
96	...	...
97	...	...
98	...	...
99	...	...
100	...	...



EMPIRE TO GULF WATERWAY PROJECT  
 TRACTS 2-23 & 25-26 SECTIONS 1, 9, 20, 22, 31, 34 & 43  
 TOWNSHIP 20 SOUTH, RANGE 28 EAST  
 TRACTS 27-32, SECTIONS 43, 23, 26 & 35  
 TOWNSHIP 21 SOUTH, RANGE 28 EAST  
 PLAQUEMINES PARISH, LOUISIANA  
 EXHIBIT A

PAGE 1 OF 6

DATE	1/10/44
BY	[Signature]
TITLE	[Signature]
SCALE	1" = 100'

AUDITED C-3855



PLAQUEMINES PARISH, L. A.



**EMPIRE TO GULF WATERWAY PROJECT**  
**TRACTS 2-23 & 25-26 SECTIONS 1, 9, 20, 22, 31, 34 & 43**  
**TOWNSHIP 20 SOUTH, RANGE 28 EAST**  
**TRACTS 27-32, SECTIONS 43, 23, 26 & 35**  
**TOWNSHIP 21 SOUTH, RANGE 28 EAST**

PLAQUEMINES PARISH, LOUISIANA  
 EXHIBIT A

PAGE 2 OF 6

**FINAL PROJECT MAP**

AGENCY: DEPARTMENT OF THE ARMY  
 DISTRICT: LOUISIANA  
 PROJECT: PLAQUEMINES  
 LOCATION: LOWER MISSISSIPPI VALLEY  
 DISTRICT: NEW ORLEANS  
 ANNY: 486

**LOCATION OF PROJECT**  
 MAP: AT: EMPIRE  
 SHEET: 2

**TRANSPORTATION FACILITIES**  
 REGULATED: U.S. P.W. (US 8 & C)  
 STATE SPONS: HIGHWAY 31  
 FEDERAL: 1-1-1  
 1/4" LINE

**ACQUISITION**  
 TOTAL ACRES ACQUIRED: 1,000.00  
 ACRES: 1000  
 ACRES TRANSFERRED: 0  
 ACRES LEASED: 0  
 ACRES LEASED BY OTHERS: 0

**DISPOSAL**  
 TOTAL ACRES DISPOSED OF: 0  
 ACRES: 0  
 ACRES BY AGREEMENT: 0  
 ACRES BY DEED: 0  
 ACRES BY EASEMENT: 0  
 ACRES BY OTHER: 0  
 ACRES BY: 0

**LEGEND**  
 U.S. R/W: U.S. RIGHT OF WAY  
 STATE SPONS: STATE SPONSORED  
 FEDERAL: FEDERAL  
 1/4" LINE: 1/4" LINE

DEPARTMENT OF THE ARMY  
 LOWER MISSISSIPPI VALLEY DIVISION  
 REAL ESTATE  
 EMPIRE TO GULF WATERWAY

PROJECT NO. 1-1-1  
 SHEET NO. 2  
 DATE: 10/1/54  
 DRAWN BY: [Signature]  
 CHECKED BY: [Signature]  
 APPROVED BY: [Signature]

**AUDITED**  
 AUDIT NO. 10-10-54  
 AUDIT DATE: 10/1/54  
 AUDIT BY: [Signature]

**FINAL PROJECT MAP**

AGENCY, DEPARTMENT OF THE ARMY  
 STATE LOUISIANA  
 COUNTY PLaquemines  
 DIVISION LOWER MISSISSIPPI VALLEY  
 DISTRICT NEW ORLEANS  
 ARMY ARL

**LOCATION OF PROJECT**  
 NAME OF PROJECT EMPIRE TO GULF WATERWAY  
 MAP NO. 9

**TRANSPORTATION FACILITIES**  
 BARBOURSE W.P. DIST. 110  
 STATE ROADS HIGHWAY 81  
 FEDERAL ROADS  
 AIR LINES

**ACQUISITION**  
 TOTAL ACRES ACQUIRED  
 ACRES BY  
 ACRES TRANSFERRED  
 ACRES LEASED  
 ACRES UNDER INTEREST

**DISPOSAL**  
 TOTAL ACRES DISPOSED OF  
 ACRES BY  
 ACRES TRANSFERRED  
 ACRES TO BE TRANSFERRED  
 ACRES TO BE LEASED  
 ACRES TO BE SOLD

**LEGEND**  
 RESERVATION, U.P.E.  
 REBILITY FOR LEASING  
 TRACT P.O. NO. 1 USE  
 TRACT P.O. NO. 2 USE  
 TRACT P.O. NO. 3 USE  
 TRACT P.O. NO. 4 USE  
 TRACT P.O. NO. 5 USE

DEPARTMENT OF THE ARMY  
 OFFICE OF THE NEW ORLEANS DISTRICT ENGINEER  
 LOWER MISSISSIPPI VALLEY DIVISION  
 REAL ESTATE

**EMPIRE TO GULF WATERWAY**

PROJECT NO. 110  
 MAP NO. 9  
 DISTRICT NEW ORLEANS  
 DIVISION LOWER MISSISSIPPI VALLEY

**AUDITED** C-1837



**EMPIRE TO GULF WATERWAY PROJECT**  
 TRACTS 2-23 & 25-26 SECTIONS 1, 9, 20, 22, 31, 34 & 43  
 TOWNSHIP 20 SOUTH, RANGE 28 EAST  
 TRACTS 27-32, SECTIONS 43, 23, 26 & 35  
 TOWNSHIP 21 SOUTH, RANGE 28 EAST

PLAQUEMINES PARISH, LA.

FINAL PROJECT MAP

AGENCY, DEPARTMENT OF THE ARMY  
 STATE LOUISIANA  
 COUNTY PLANCHENIERES  
 DIVISION LOWER MISSISSIPPI VALLEY  
 DISTRICT NEW ORLEANS  
 ARMY AREA

LOCATION OF PROJECT  
 MAPS OF RT EMPIRE,  
 MAPS OF

TRANSPORTATION FACILITIES  
 BALLOONING M.P. 040 S.L.O.  
 STATE ROAD HIGHWAY 31  
 FEDERAL ROAD  
 AIR LINES

ACQUISITION

TOTAL ACRES ACQUIRED  
 ACRES TO  
 ACRES TRANSFERRED  
 ACRES LEASED  
 ACRES LEASES EXTENDING

DISPOSAL

TOTAL ACRES DISPOSED OF  
 ACRES SOLD  
 ACRES TRANSFERRED  
 ACRES LEASES TERMINATED  
 ACRES LEASES OPT. TERMINATED  
 ACRES REACQUIRED  
 ACRES TO

LEGEND

- RESERVATION LINE
- RECONSTRUCTION LINE
- TRACE BOUNDARY LINE
- TRACE NUMBER
- AVIATION EASEMENT
- CO ROAD LINE
- DISPOSAL

OFFICE OF THE ARMY ENGINEER  
 LOWER MISSISSIPPI VALLEY DIVISION  
 REAL ESTATE  
 EMPIRE TO GULF WATERWAY

APPROVED BY: [Signature]  
 SPECIAL AGENT IN CHARGE

DATE: [Date]  
 SCALE: AS SHOWN

CHECKED BY: [Signature]  
 DISTRICT ENGINEER

PROJECT NO. C-1635

AUDITED



EMPIRE TO GULF WATERWAY PROJECT  
 TRACTS 2-23 & 25-26 SECTIONS 1, 9, 20, 22, 31, 34 & 43  
 TOWNSHIP 20 SOUTH, RANGE 28 EAST  
 TRACTS 27-32, SECTIONS 43, 23, 26 & 35  
 TOWNSHIP 21 SOUTH, RANGE 28 EAST

PLAQUEMINES PARISH, LA.

U. S. ARMY

FINAL

# PROJECT MAP

AGENCY: DEPARTMENT OF THE ARMY

STATE: LOUISIANA  
COUNTY: PLAQUEMINES  
TOWNSHIP: LOWER JACOBSVILLE VALLEY  
DISTRICT: NEW ORLEANS  
ARMY AREA

## LOCATION OF PROJECT

MILES S. of EMBARRAS  
MILES E. of

## TRANSPORTATION FACILITIES

RAILROADS: M.P. GIBBLE  
STATE ROADS: HIGHWAY 11  
FEDERAL ROADS  
AIR LINES

## ACQUISITION

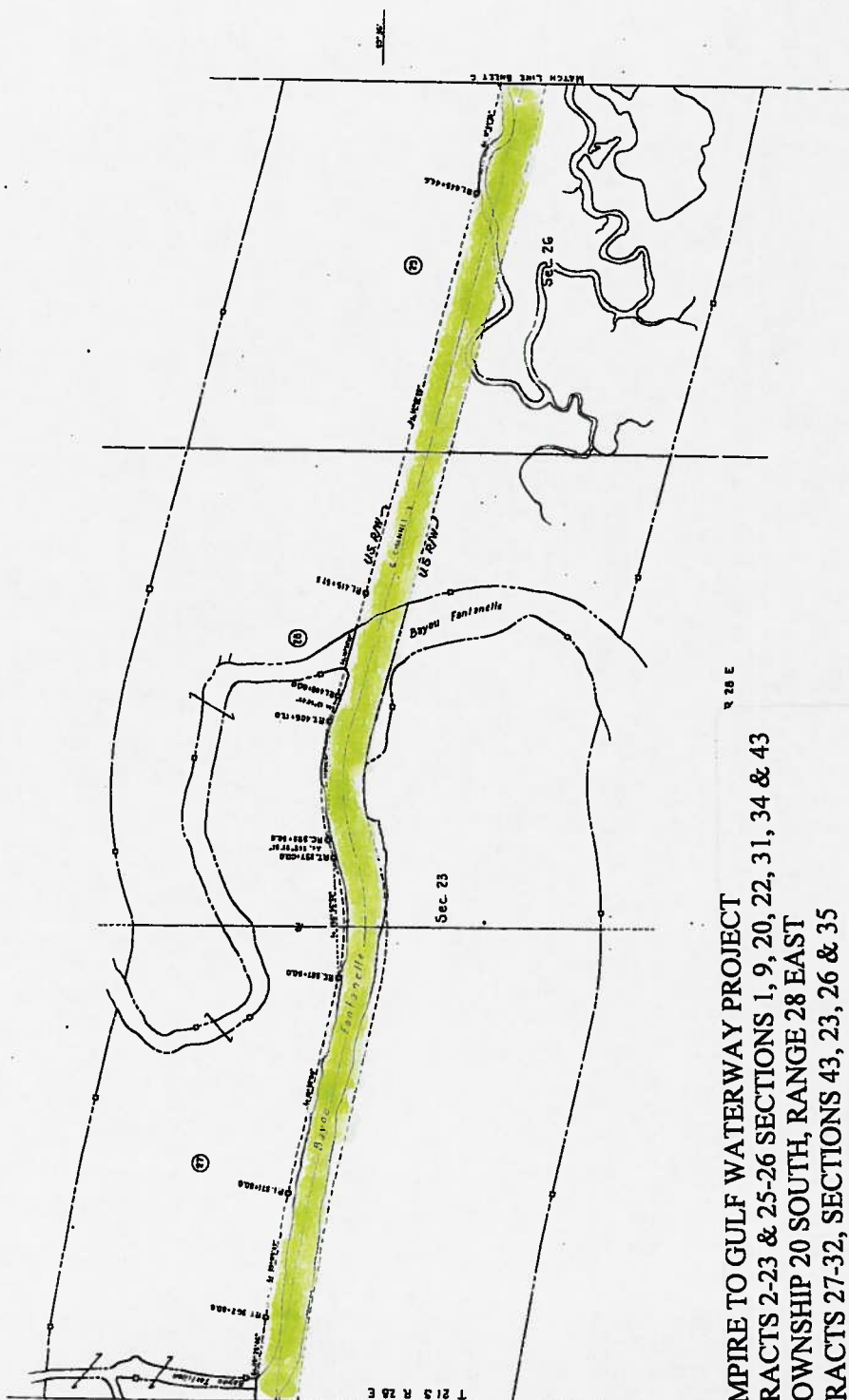
TOTAL ACRES ACQUIRED: 2,400.00  
ACRES FE  
ACRES TRANSFERRED  
ACRES LEASED  
ACRES UNDER INTEREST

## DISPOSAL

TOTAL ACRES DISPOSED OF  
ACRES SOLD  
ACRES TRANSFERRED  
ACRES LEASED TERMINATED  
ACRES UNDER INTEREST TERMINATED  
ACRES REACQUIRED  
ACRES TO

## LEGEND

- RESERVATION LINE
- RESERVATION LINE (Actual Line)
- TRACT BOUNDARY LINE
- TRACT NUMBER
- ANNUNCIATION EMBLEM
- CONTOUR LINE
- DISPOSAL



**EMPIRE TO GULF WATERWAY PROJECT**  
**TRACTS 2-23 & 25-26 SECTIONS 1, 9, 20, 22, 31, 34 & 43**  
**TOWNSHIP 20 SOUTH, RANGE 28 EAST**  
**TRACTS 27-32, SECTIONS 43, 23, 26 & 35**  
**TOWNSHIP 21 SOUTH, RANGE 28 EAST**

**PLAQUEMINES PARISH, LOUISIANA**  
**PAGE 5 OF 6**  
**EXHIBIT A**

DEPARTMENT OF THE ARMY ENGINEERING CENTER LOWER MISSISSIPPI VALLEY DIVISION	
PROJECT NO. 11-57-100	DATE: November 24, 1955
DESIGNED BY: W. C. B. ...	DRAWN BY: W. C. B. ...
CHECKED BY: W. C. B. ...	APPROVED BY: W. C. B. ...
REAL ESTATE EMPIRE TO GULF WATERWAY	
AUDITED C-1855	

FINAL

# PROJECT MAP

AGENCY: DEPARTMENT OF THE ARMY  
 STATE: LOUISIANA  
 COUNTY: PLAQUEMINES  
 TOWNSHIP: LOWER MISSISSIPPI VALLEY  
 DISTRICT: NEW ORLEANS  
 ARMY AREA:

LOCATION OF PROJECT  
 MILES OF AT. EMPHIS:  
 MILES OF:

## TRANSPORTATION FACILITIES

RAILROADS: MAP US 81 C  
 STATE ROADS: HIGHWAY 31  
 FEDERAL ROADS  
 AIR LINES

## ACQUISITION

TOTAL ACRES ACQUIRED  
 ACRES TO  
 ACRES TRANSFERRED  
 ACRES LEASED  
 ACRES LEASES EXTENDED

## DISPOSAL

TOTAL ACRES DISPOSED OF  
 ACRES SOLD  
 ACRES TRANSFERRED  
 ACRES LEASES TERMINATED  
 ACRES LEASES NOT TERMINATED  
 ACRES REACQUIRED  
 ACRES TO

## LEGEND

- RESERVATION LINE
- RESERVATION LINE (BOUNDARY)
- TRACT BOUNDARY LINE
- TRACT NUMBER
- APPROACH: EASEMENT
- CO RIGID LINE
- SPECIAL

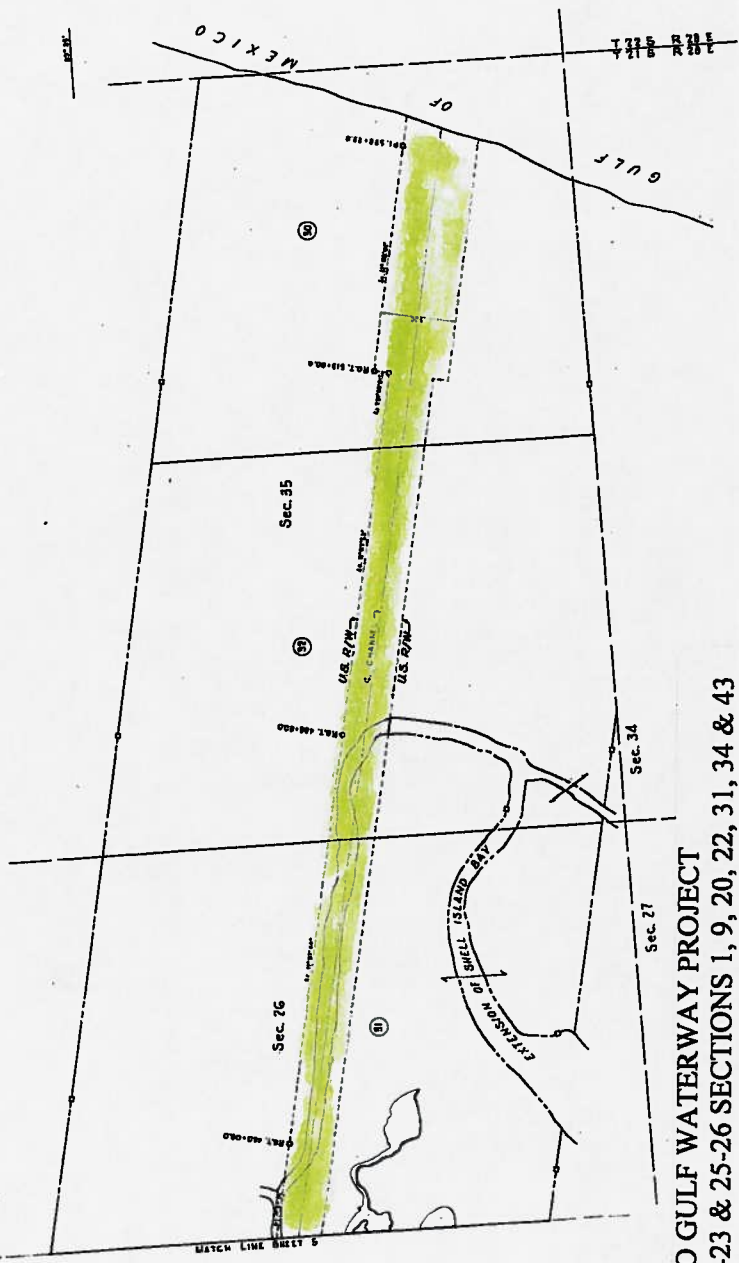
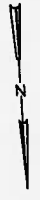
DEPARTMENT OF THE ARMY  
 ENGINEERING CENTER  
 LOWER MISSISSIPPI VALLEY DIVISION  
 REAL ESTATE  
 EMPIRE TO GULF WATERWAY

PROJECT NO. 1  
 DATE: November 19, 1964  
 DRAWN BY: [Signature]  
 CHECKED BY: [Signature]  
 SPECIAL AGENT IN CHARGE: [Signature]  
 SPECIAL AGENT: [Signature]

**AUDITED C-4885**

DATE: 5-22-65  
 BY: [Signature]

PLAQUEMINES PARISH, L.A.

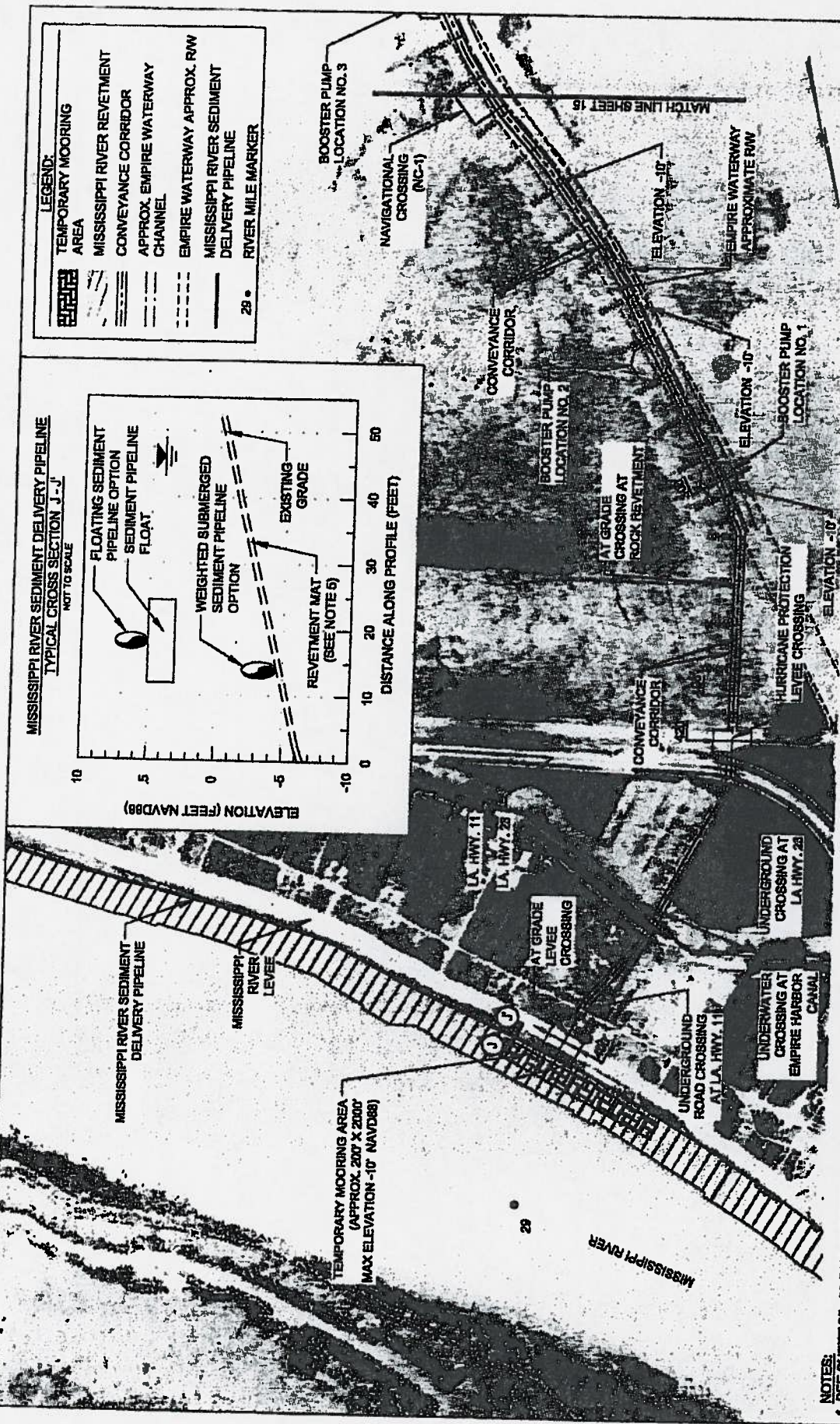
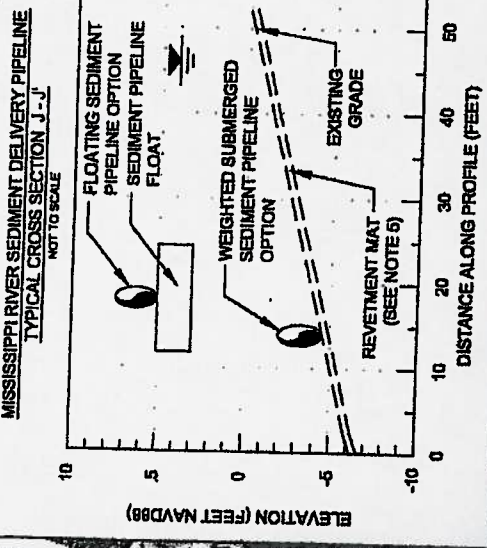


EMPIRE TO GULF WATERWAY PROJECT  
 TRACTS 2-23 & 25-26 SECTIONS 1, 9, 20, 22, 31, 34 & 43  
 TOWNSHIP 20 SOUTH, RANGE 28 EAST  
 TRACTS 27-32, SECTIONS 43, 23, 26 & 35  
 TOWNSHIP 21 SOUTH, RANGE 28 EAST

PLAQUEMINES PARISH, LOUISIANA  
 EXHIBIT A  
 PAGE 6 OF 6

**LEGEND:**

	TEMPORARY MOORING AREA
	MISSISSIPPI RIVER REVETMENT
	CONVEYANCE CORRIDOR
	APPROX. EMPIRE WATERWAY CHANNEL
	EMPIRE WATERWAY APPROX. RW
	MISSISSIPPI RIVER SEDIMENT DELIVERY PIPELINE
	RIVER MILE MARKER



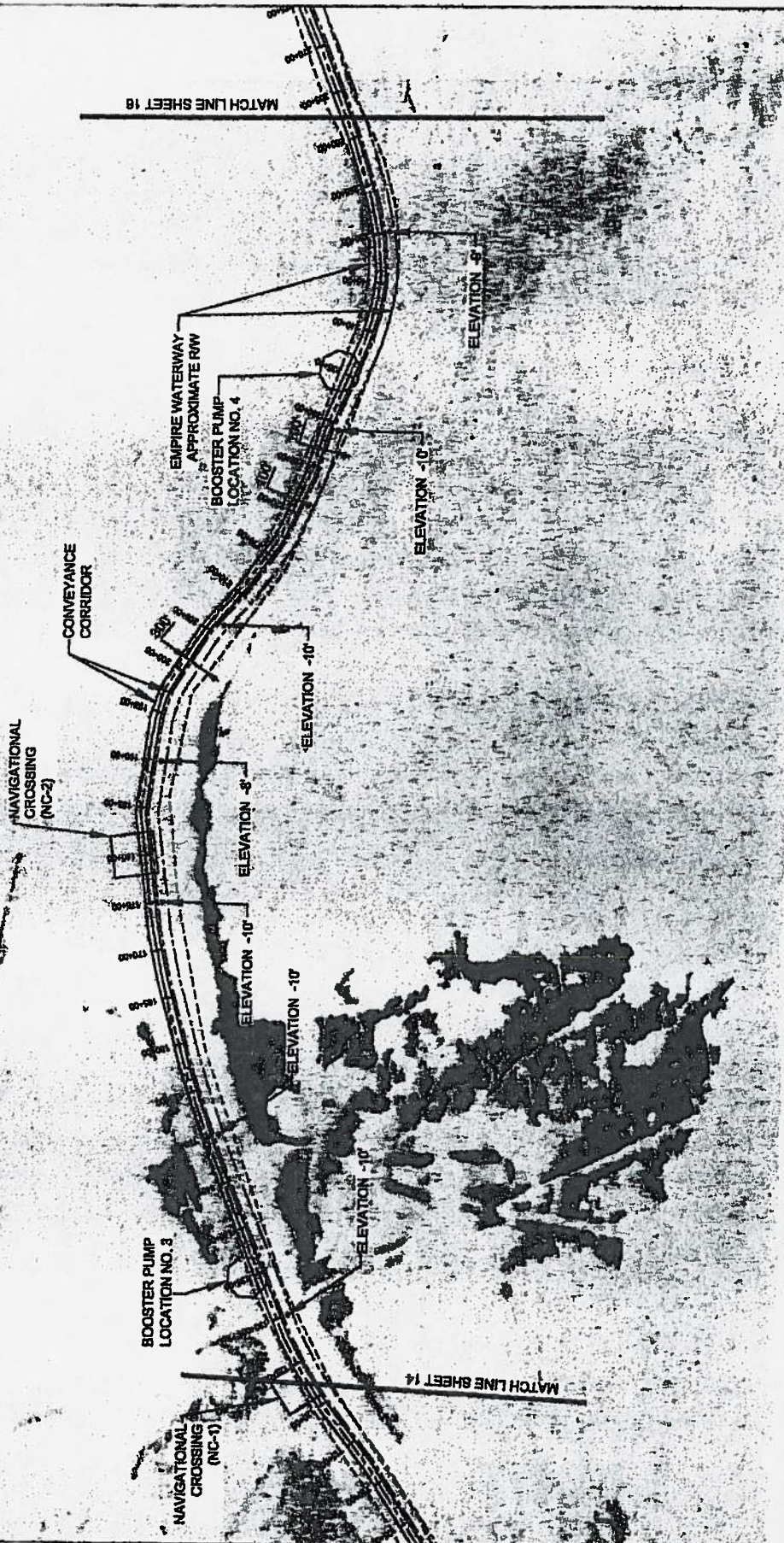
- NOTES:**
- SEE SHEET 25 - 98 FOR LEVEE CROSSINGS, HIGHWAY CROSSINGS, HARBOR CANAL CROSSING, MARSH AND ROCK REVETMENT CROSSING, NAVIGATION CROSSINGS, AND BOOSTER SITE DETAILS.
  - CONVEYANCE CORRIDOR CONSTRUCTION EQUIPMENT RIGHT OF WAY IS TO THE LIMITS OF THE CONVEYANCE CORRIDOR.
  - SURVEYS CONDUCTED BY SIB GROUP, LLC & G.F. FEINSTERMAKER & ASSOC., INC. JULY 2008.
  - SEDIMENT PIPELINE SHALL BE LIGHTED AND MARKED IN ACCORDANCE WITH U.S. COAST GUARD REGULATIONS.
  - ANY DAMAGE TO THE MISSISSIPPI RIVER REVETMENT CAUSED BY THE USE OF A SUBMERGED PIPELINE SHALL BE REPAIRED BY THE APPLICANT.

BY	DESCRIPTION	DATE
MTP	CONTRACT/STATE/OWNER	02/10
MTP	COMMENT RESPONSE	2011
MTP	LEVEE CROSSING(S), PAGE NUMBERS	05/06 2011
DRAWN BY: DARTZEL ZWERNEMAN		
DESIGNED BY: MICHAEL T. POFF, P.E.		
APPROVED BY: MAURY CHATELLER, P.E.		
OFFICE OF COASTAL PROTECTION & RESTORATION RESTORATION DIVISION 450 LAUREL STREET BATON ROUGE, LOUISIANA 70801		
RIVERINE SAND MINING / SCOFIELD ISLAND RESTORATION		
CONVEYANCE CORRIDOR LAYOUT		
STATE PROJECT NUMBER BA-40		
DATE: NOVEMBER, 2010		

CONSENT NO. DACW29-9-11-103  
EXHIBIT B  
PAGE 1 OF 4

**LEGEND:**

---	CONVEYANCE CORRIDOR
---	APPROX. EMPIRE WATERWAY CHANNEL
---	EMPIRE WATERWAY APPROX. RW




**NOTES:**  
 1. SEE SHEET 35 & 36 FOR NAVIGATION CROSSING AND BOOSTER SITE DETAILS.  
 2. SURVEY CONDUCTED BY C.H. FENSTERMAKER & ASSOC., INC. JULY 2008.  
 3. SEDIMENT PIPELINE SHALL BE LIGHTED AND MARKED IN ACCORDANCE WITH U.S. COAST GUARD REGULATIONS.



BY	DESCRIPTION	DATE	 	OFFICE OF COASTAL PROTECTION & RESTORATION RESTORATION DIVISION 450 LAUREL STREET BATON ROUGE, LOUISIANA 70801	RIVERINE SAND MINING / SCOFIELD ISLAND RESTORATION CONVEYANCE CORRIDOR LAYOUT
MTP	CHDUBAGESTAKEHOLDER	02/10			
MTP	COMMENT RESPONSE	2011			
MTP	LEVEE CROSSINGS, PAGE NUMBERS	05/06			
MTP		2011			
DRAWN BY: DARTZEL ZWERNEMAN			DESIGNED BY: MICHAEL T. POFF, P.E.		
APPROVED BY: MAJURY CHATELIER, P.E.			STATE PROJECT NUMBER: BA-40		
			DATE: NOVEMBER, 2010		
CONSENT NO. DACW29-9-11-103					
EXHIBIT B					
PAGE 2 OF 4					

**LEGEND:**

—	CONVEYANCE CORRIDOR
---	APPROX. EMPIRE WATERWAY
---	CHANNEL
---	EMPIRE WATERWAY APPROX. RW



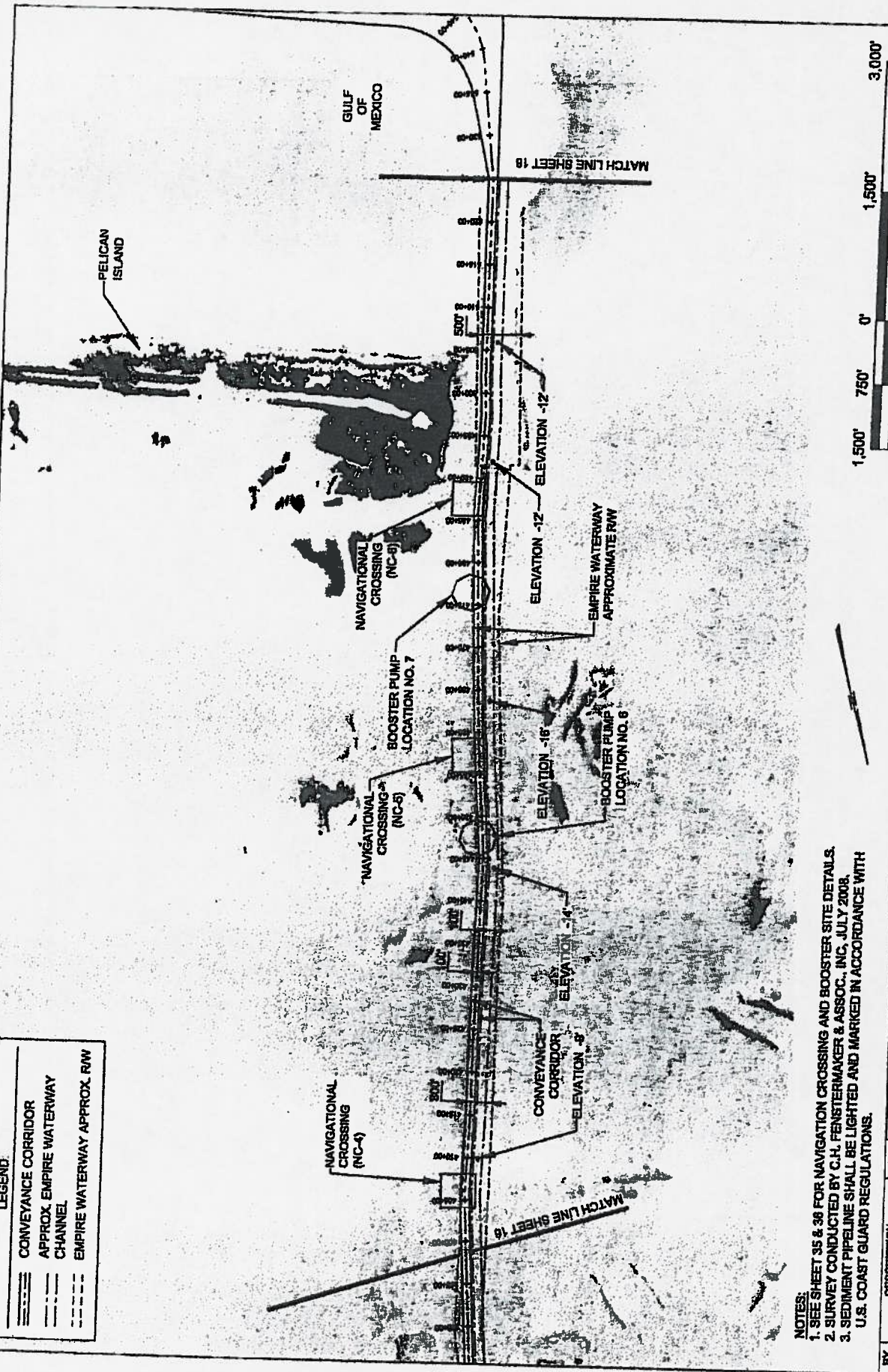
**NOTES:**  
 1. SEE SHEET 35 & 36 FOR NAVIGATION CROSSING AND BOOSTER SITE DETAILS.  
 2. SURVEY CONDUCTED BY C.H. FENSTERMAKER & ASSOC., INC. JULY 2008.  
 3. SEDIMENT PIPELINE SHALL BE LIGHTED AND MARKED IN ACCORDANCE WITH U.S. COAST GUARD REGULATIONS.

BY: MTP	DESCRIPTION: COMMENTS	DATE: 02/10/2011	<b>COASTAL ENGINEERING CONSULTANTS, INC.</b> <b>SIB GROUP, LLC</b> <small>QUALITY DIVISION</small>	OFFICE OF COASTAL PROTECTION & RESTORATION RESTORATION DIVISION 490 LAUREL STREET BATON ROUGE, LOUISIANA 70801	RIVERINE SAND MINING / SCOTFIELD ISLAND RESTORATION CONVEYANCE CORRIDOR LAYOUT
MTP	LEVEE CROSSINGS, PAGE NUMBERS	06/05/2011			
DRAWN BY: DARTZEL ZWERNEMAN		DESIGNED BY: MICHAEL T. POFF, P.E.			
APPROVED BY: MAURY CHATELIER, P.E.		STATE PROJECT NUMBER: BA-40		DATE: NOVEMBER, 2010	
<b>CONSENT NO. DACW29-9-11-103</b> <b>EXHIBIT B</b> <b>PAGE 3 OF 4</b>					



**LEGEND:**

—	CONVEYANCE CORRIDOR
---	APPROX. EMPIRE WATERWAY CHANNEL
---	EMPIRE WATERWAY APPROX. RW



- NOTES:**
1. SEE SHEET 35 & 36 FOR NAVIGATION CROSSING AND BOOSTER SITE DETAILS.
  2. SURVEY CONDUCTED BY C.H. FENSTERMAKER & ASSOC., INC. JULY 2008.
  3. SEDIMENT PIPELINE SHALL BE LIGHTED AND MARKED IN ACCORDANCE WITH U.S. COAST GUARD REGULATIONS.

BY	DESCRIPTION	DATE
MTP	CHANGES/STAKEHOLDER COMMENT RESPONSE	02/10 2011
MTP	LEVEE CROSSINGS, PAGE NUMBERS	05/06 2011

**COASTAL ENGINEERING CONSULTANTS, INC**  
**STP GROUP LLC**  
CONSULTANTS DIVISION

DESIGNED BY: MICHAEL T. POFF, P.E.  
 APPROVED BY: MAURY CHATELIER, P.E.

OFFICE OF COASTAL PROTECTION & RESTORATION  
 RESTORATION DIVISION  
 400 LAUREL STREET  
 BATON ROUGE, LOUISIANA 70801

RIVERINE SAND MINING / SCOFIELD ISLAND RESTORATION  
 CONVEYANCE CORRIDOR LAYOUT

STATE PROJECT NUMBER: BA-40  
 DATE: NOVEMBER, 2010  
 CONSENT NO. DACW29-9-11-103